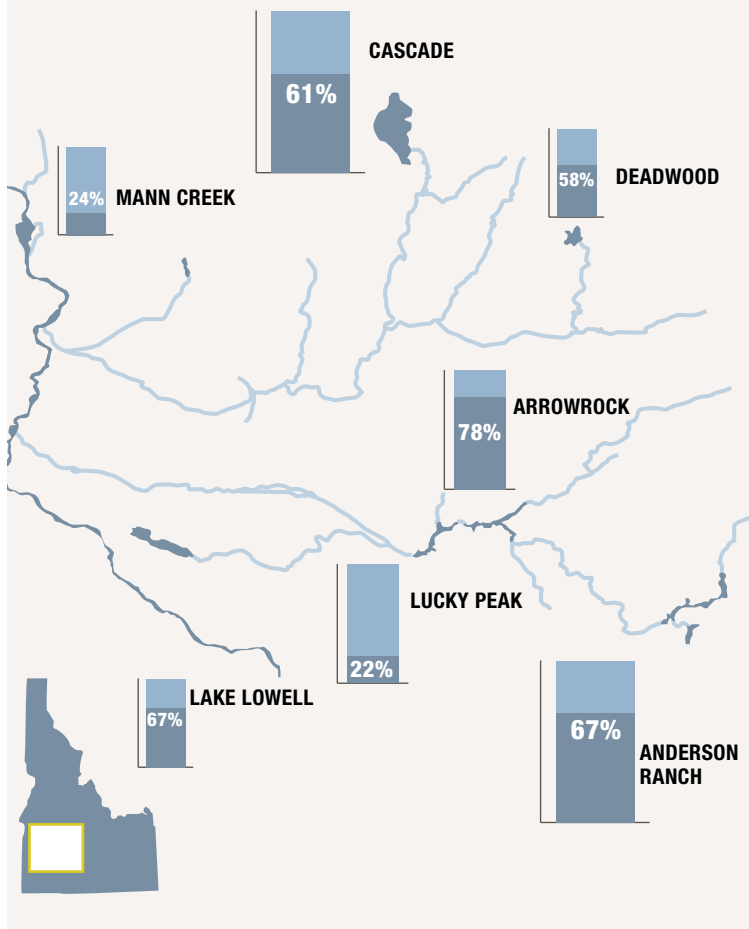


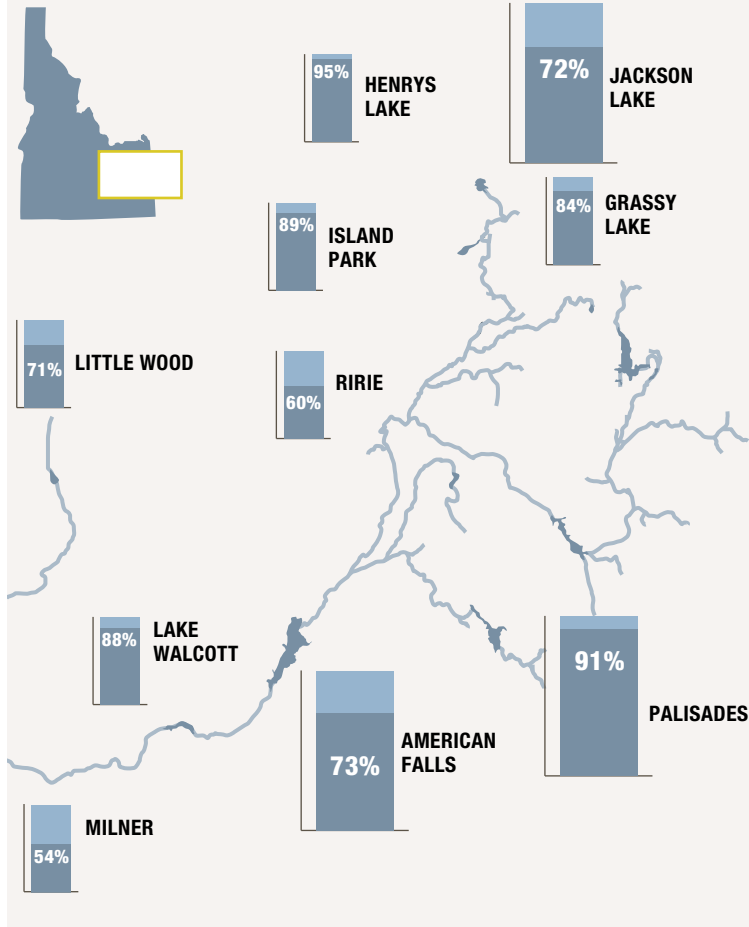
Reservoir fill

Boise and Payette River Basins



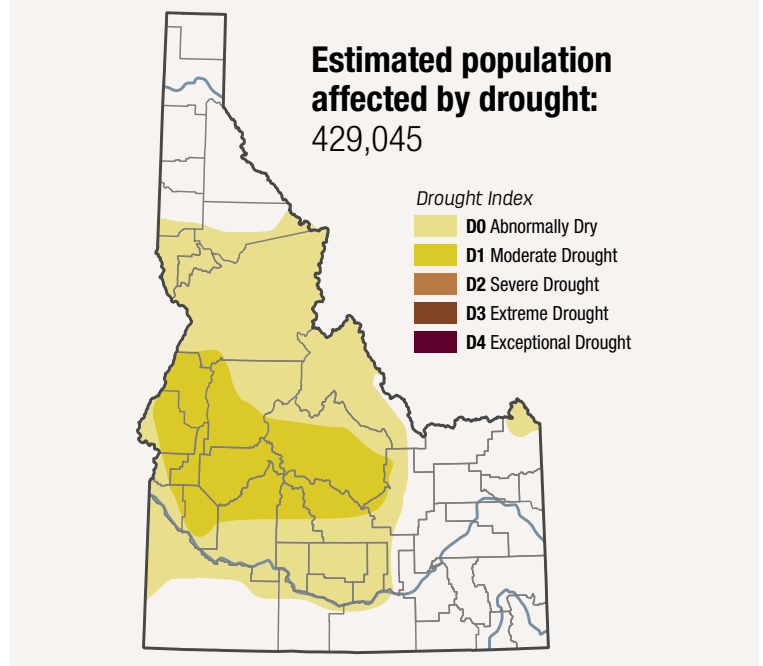
Reservoir fill

Upper Snake River Basin



Current U.S. drought monitor

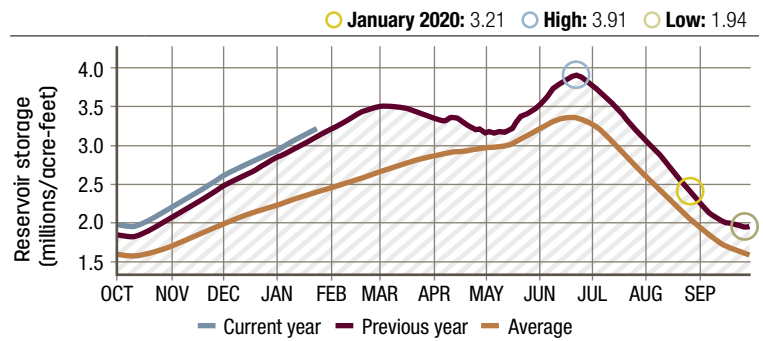
As of Jan. 23, 2020



Water year graph for seven selected reservoirs

(millions/acre-feet)

- Selected reservoirs:**
- Jackson Lake at dam on Snake River near Moran, WY
 - Palisades Dam
 - Ririe Dam and Lake on Willow Creek
 - Grassy Lake near Moran, WY
 - Island Park Dam and Reservoir on Henry's Fork
 - American Falls Dam and Reservoir
 - Minidoka Dam and Lake Walcott on Snake River



Snowpack map

Percent of median snowpack, as of Jan. 23, 2020

